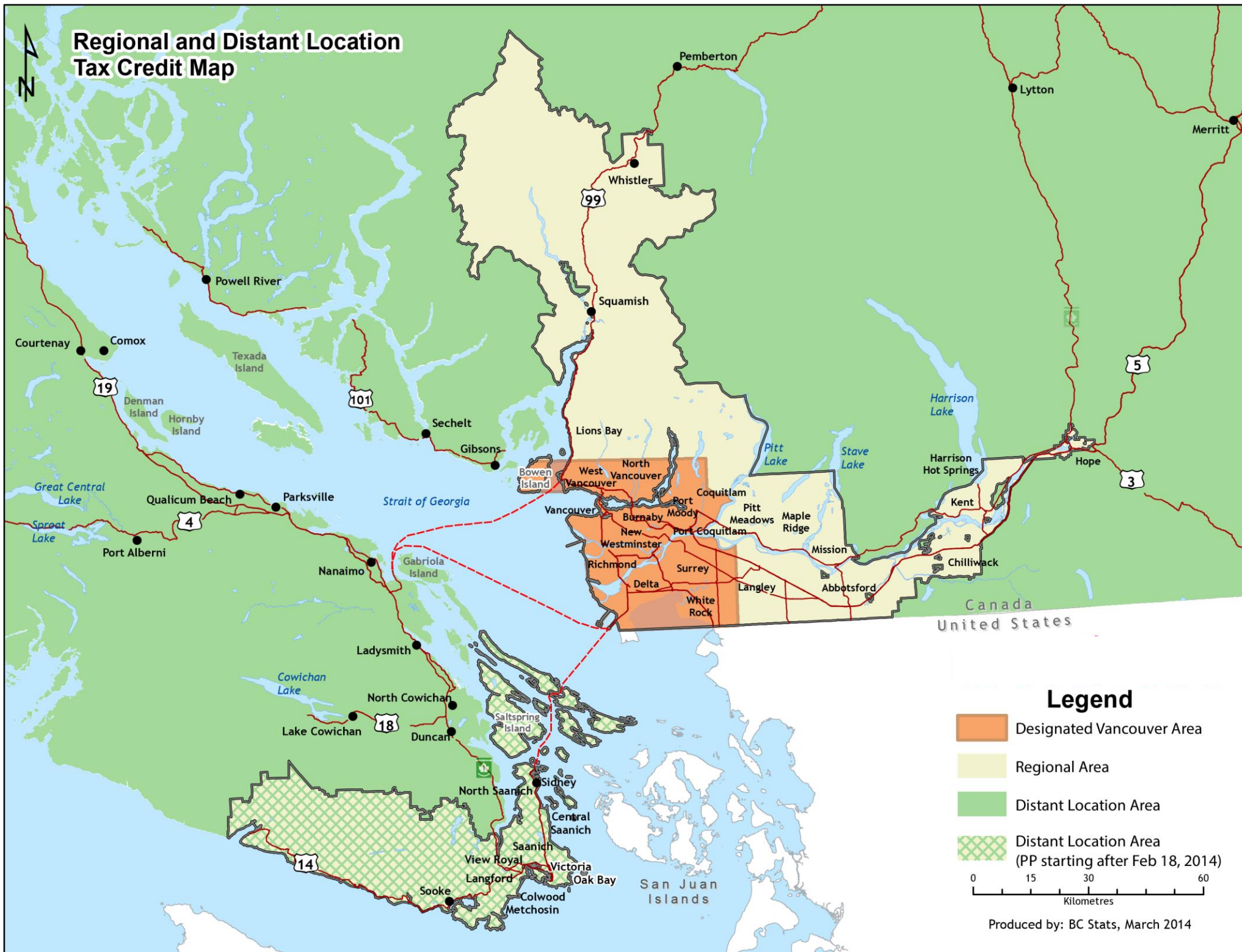


# Regional and Distant Location Tax Credit Map

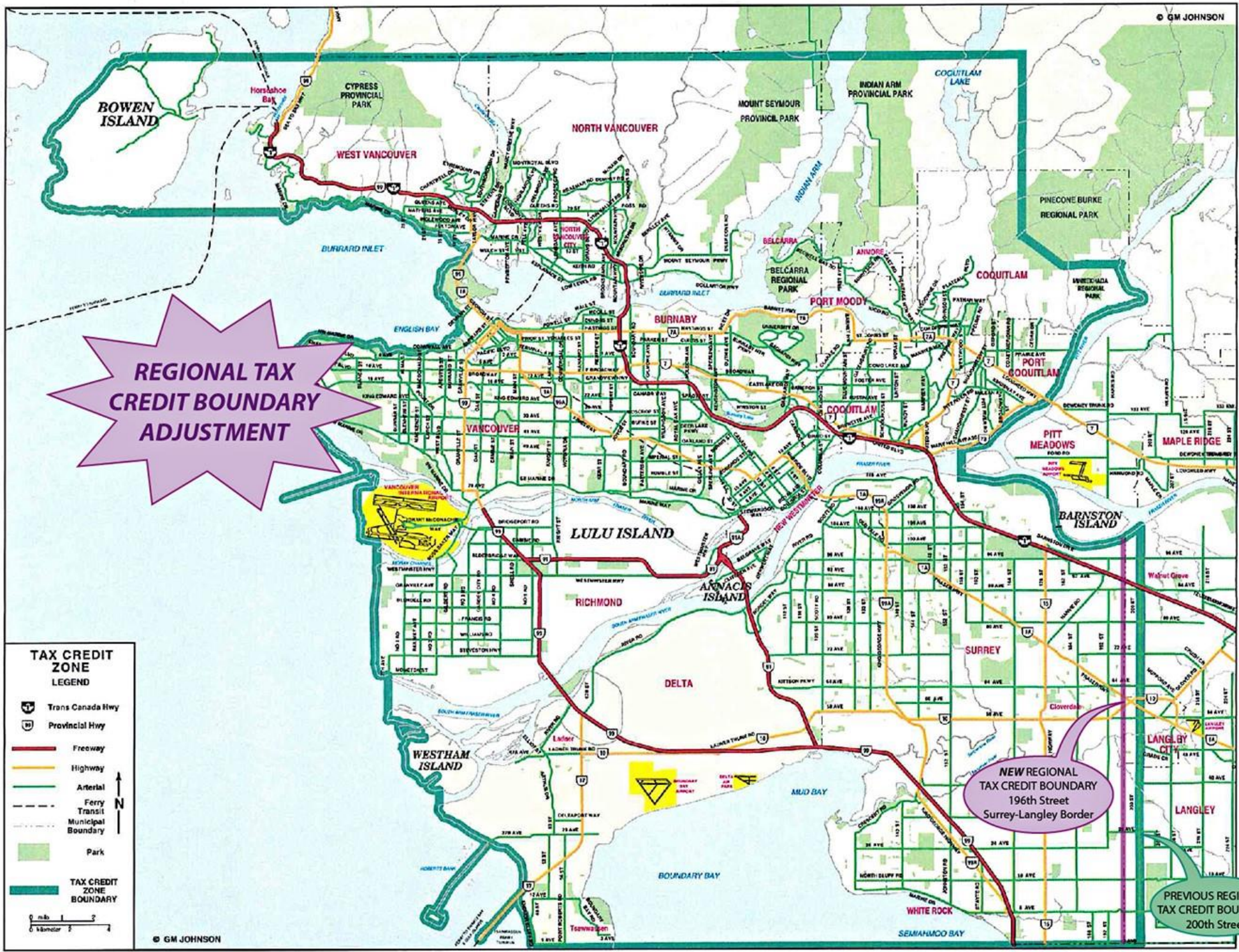




**REGIONAL TAX  
CREDIT BOUNDARY  
ADJUSTMENT**

**TAX CREDIT  
ZONE  
LEGEND**

- Trans Canada Hwy
  - Provincial Hwy
  - Freeway
  - Highway
  - Arterial
  - Ferry Transit
  - Municipal Boundary
  - Park
  - TAX CREDIT ZONE BOUNDARY
- 0 1 2  
0 1 2  
Kilometer



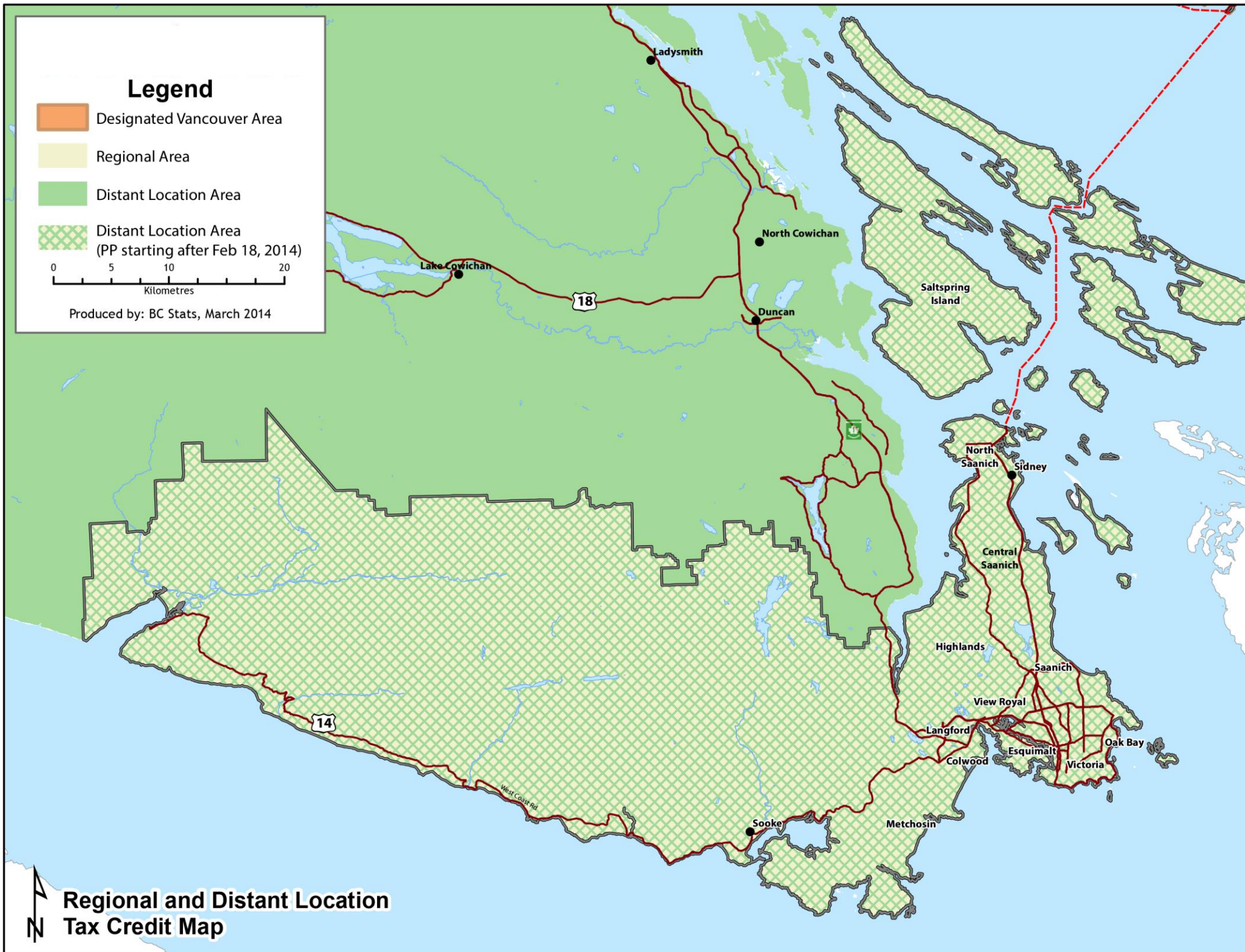


## Legend

- Designated Vancouver Area
- Regional Area
- Distant Location Area
- Distant Location Area  
(PP starting after Feb 18, 2014)

0 5 10 20  
Kilometres

Produced by: BC Stats, March 2014

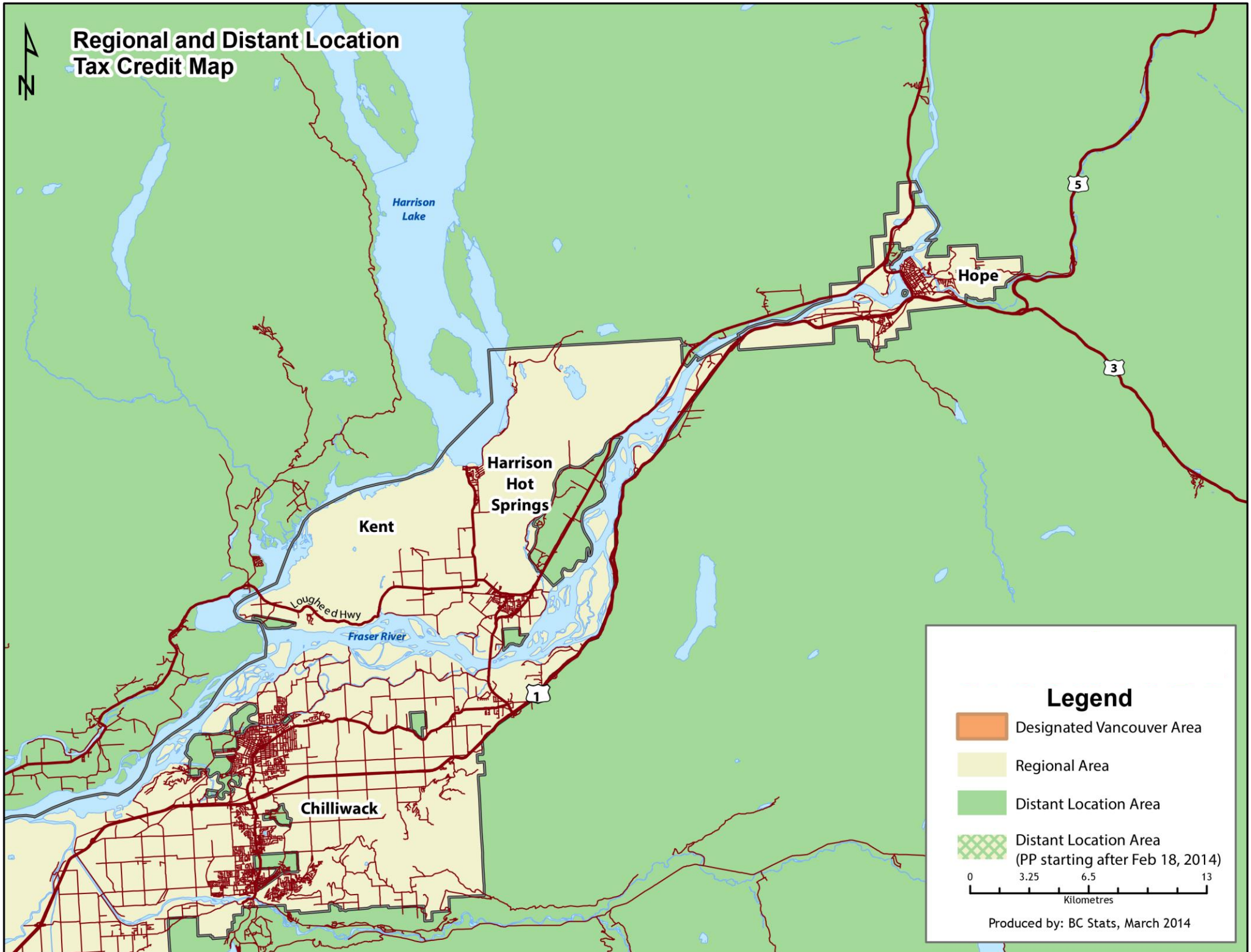


Regional and Distant Location  
Tax Credit Map







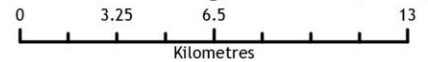


## Regional and Distant Location Tax Credit Map



### Legend

-  Designated Vancouver Area
-  Regional Area
-  Distant Location Area
-  Distant Location Area  
(PP starting after Feb 18, 2014)



Produced by: BC Stats, March 2014

# Regional and Distant Location Tax Credit Map

